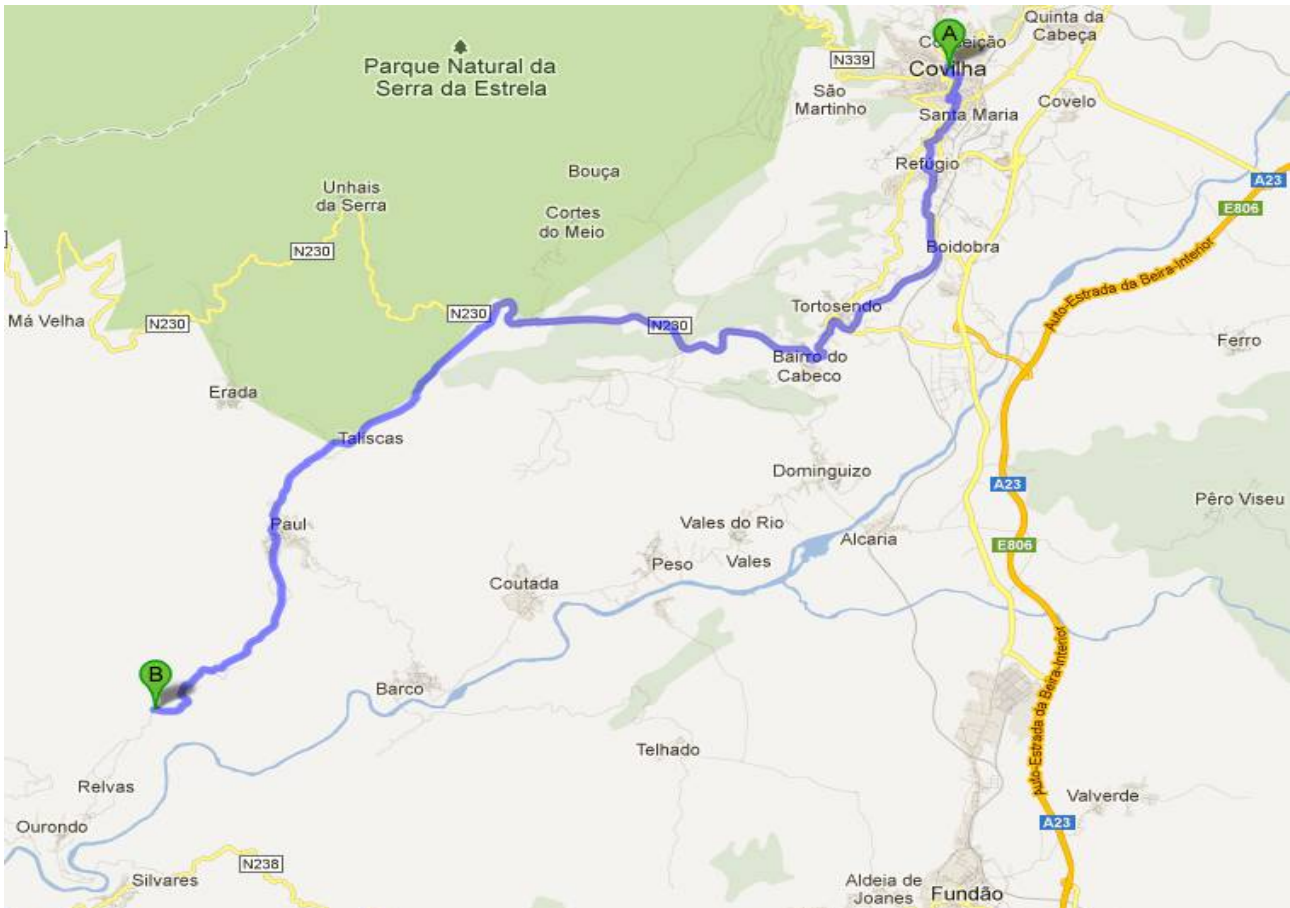


## Ananda Kalyani Master Unit *directions*

If you arrive from Covilhã, here is a map to Ananda Kalyani, and this is its [GoogleMap link](#).



### **Meteo conditions:**

Better always check the local temperature quickly on [www.meteocovilha.com](http://www.meteocovilha.com)

### **GPS coordinates** of Ananda Kalyani:

lat: 40.16868, long -7.6638

GPS: 40°10'7.2" North , 7°39'49.7" West

### **GoogleMaps directions from main airports:**

Lisbon → [GoogleMap](#) (289 km – about 3h:07')

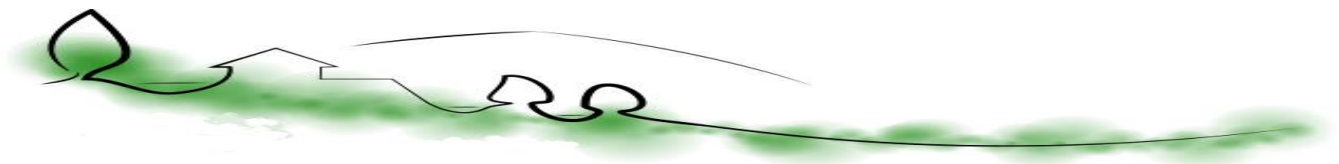
Oporto: → [GoogleMap](#) (271 km – about 2h:57')

Salamanca: → [GoogleMap](#) (223 km – about 2h:40')

### **Other useful links:**

- Trains
  - [www.cp.pt](http://www.cp.pt)
- Trains Lisboa-Covilhã and Covilhã-Lisboa
  - [www.cm-covilha.pt/simples/?f=2655](http://www.cm-covilha.pt/simples/?f=2655)
- Buses
  - [www.rede-expressos.pt/default.aspx](http://www.rede-expressos.pt/default.aspx)
- Buses **Porto**-Covilhã and Covilhã-Porto
  - [www.cm-covilha.pt/simples/?f=2438](http://www.cm-covilha.pt/simples/?f=2438)
- Buses **Lisboa**-Covilhã and Covilhã-Lisboa
  - [www.cm-covilha.pt/simples/?f=2439](http://www.cm-covilha.pt/simples/?f=2439)

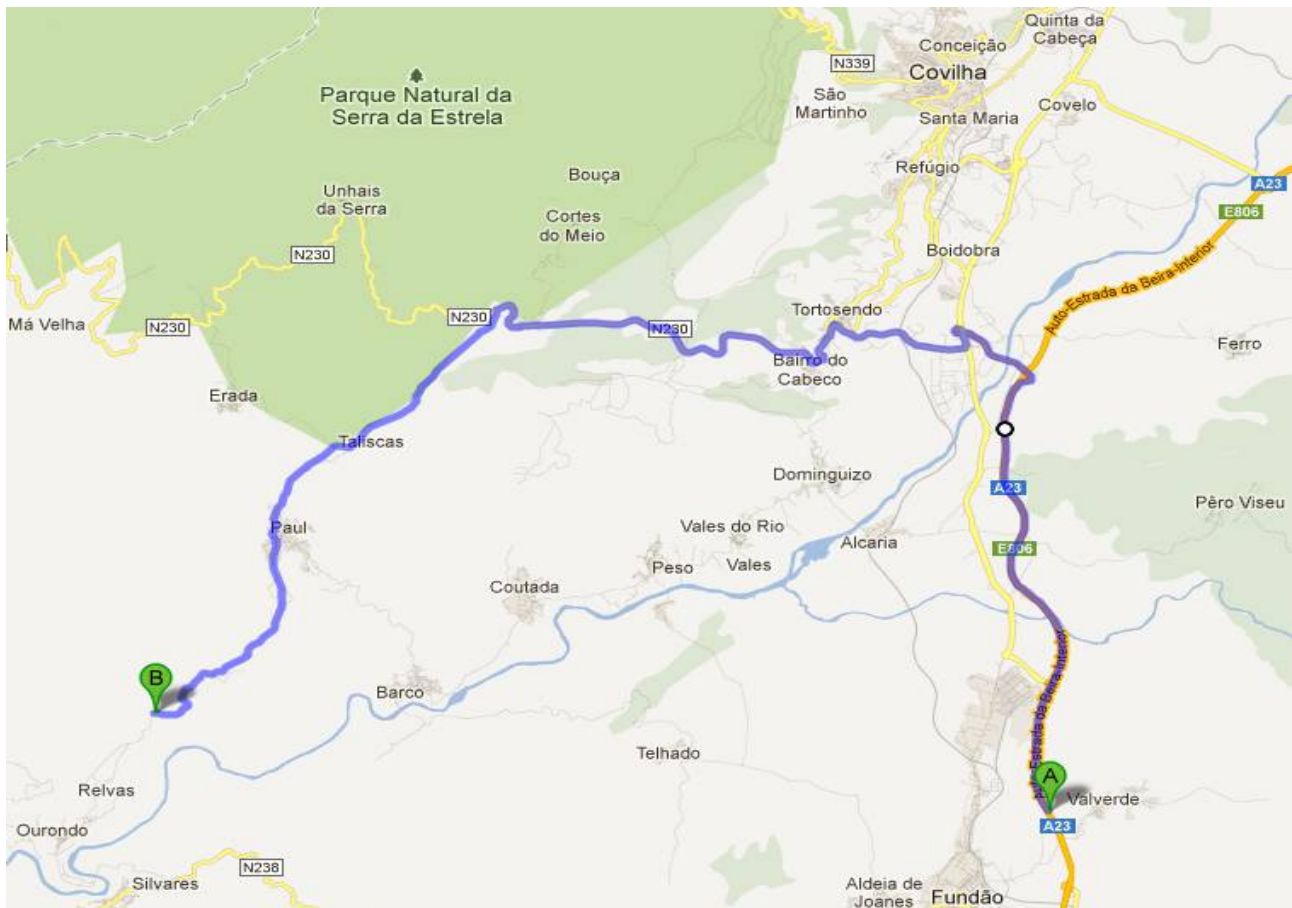
*(if you print this informations, please print it on both sides of the same sheet of paper)*



## Ananda Kalyani Master Unit *directions*

If you arrive from the A23, here is a map from to Ananda Kalyani, and this is its [GoogleMap link](#).

Note: Google or TomTom will tell you to exit in Fundão, because it's one minute faster, but a bit more complex; for the first visits we suggest you a really easy way: exit in Covilhã, like described below.



Directions from A23	Continue
Take exit <b>30</b> toward <b>Covilhã Sul / Hospital</b>	1.7 km
Keep <b>left</b> at the fork, follow signs for <b>Tortosendo</b>	750 m
At the roundabout, take the <b>1st</b> exit, towards <b>Tortosendo / Kartódromo</b> then go through 3 roundabouts, keeping always the main road	2.6 km
After one big church to the right, at the roundabout proceed straight towards <b>Kartódromo / Unhais da Serra / Paul</b>	7.5 km
Turn <b>left</b> towards <b>Paul</b>	5.7 km
<b>Cross Paul</b> , always going straight (1 traffic light, 1 bridge, 1 roundabout)	320 m
Continue always <b>straight</b> , direction <b>Ouroondo</b> , the road enters in a beautiful valley	5.3 km
Welcome to <b>Ananda Kalyani</b> !	

*(if you print this informations, please print it on both sides of the same sheet of paper)*